



**UNIVERSITY
OF TURKU**

This is a self-archived – parallel published version of an original article. This version may differ from the original in pagination and typographic details. When using please cite the original.

AUTHOR Lydia G. Soifer, Julie L. Lockwood, Jonas J. Lembrechts, Laura H. Antão, David H. Klinges, Rebecca A. Senior, Natalie C. Ban, Birgitta Evengard, Belen Fadrique, Sophie Falkeis, Alexa L. Fredston, Rob Guralnick, Jonathan Lenoir, Montague H.C. Neate-Clegg, Juliano Palacios-Abrantes, Gretta Pecl, Malin L. Pinsky, Jennifer E. Smith, Beth Stys, Morgan W. Tingley, Brett R. Scheffers

TITLE Extreme events drive rapid and dynamic range fluctuations

YEAR 2025

DOI 10.1016/j.tree.2025.06.009

VERSION Author's accepted manuscript

COPYRIGHT License: [CC BY NC ND](#)

CITATION Soifer, L.G., Lockwood, J.L., Lembrechts, J.J., Antão, L.H., Klinges, D.H., Senior, R.A., Ban, N.C., Evengard, B., Fadrique, B., Falkeis, S., Fredston, A.L., Guralnick, R., Lenoir, J., Neate-Clegg, M.H.C., Palacios-Abrantes, J., Pecl, G., Pinsky, M.L., Smith, J.E., Stys, B., Tingley, M.W., Scheffers, B.R., 2025. Extreme events drive rapid and dynamic range fluctuations. *Trends in Ecology & Evolution* 40, 862–873. <https://doi.org/10.1016/j.tree.2025.06.009>

TITLE

Extreme events drive rapid and dynamic range fluctuations

AUTHORS

1. Lydia G. Soifer*, School of Natural Resources and Environment, University of Florida, Florida, USA; corresponding author e-mail: lysoifer@gmail.com
2. Julie L. Lockwood, Ecology, Evolution and Natural Resources, and Rutgers Climate and Energy Institute, Rutgers University, New Jersey, USA; julie.lockwood@rutgers.edu
3. Jonas J. Lembrechts, 1) Ecology & Biodiversity, Utrecht University, Utrecht, the Netherlands, 2) Plants & Ecosystems, University of Antwerp, Antwerp, Belgium; lembrechtsjonas@gmail.com
4. Laura H. Antão, 1) Research Centre for Ecological Change, Faculty of Biological and Environmental Sciences, University of Helsinki, Helsinki, Finland, 2) Department of Biology, University of Turku, Turku, Finland; laura.anta@utu.fi
5. David H. Klings, 1) Yale School of the Environment, Yale University, New Haven, CT, USA; 2) School of Natural Resources and Environment, University of Florida, Gainesville, FL USA; dklings9@gmail.com
6. Rebecca A. Senior, Conservation Ecology Group, Department of Biosciences, Durham University, Durham DH1 3LE, UK; rebecca.senior@durham.ac.uk
7. Natalie C. Ban, School of Environmental Studies, University of Victoria, Victoria, British Columbia, Canada; nban@uvic.ca
8. Birgitta Evengard, Dept Clinical Microbiology, Umeå University, Umeå, Sweden; Birgitta.evengard@umu.se

9. Belen Fadrique, 1) School of Environmental Sciences, University of Liverpool, Liverpool, UK; 2) School of Geography, University of Leeds, Leeds, UK;
bjfadrique@gmail.com
10. Sophie Falkeis, Studio Sophie Falkeis, Vienna, Austria; hello@sophiefalkeis.com
11. Alexa L. Fredston, Department of Ocean Sciences, University of California, Santa Cruz, USA; fredston@ucsc.edu
12. Rob Guralnick, Florida Museum of Natural History, University of Florida, USA;
rguralnick@flmnh.ufl.edu
13. Jonathan Lenoir, UMR CNRS 7058 “Ecologie et Dynamique des Systèmes Anthropisés” (EDYSAN), Université de Picardie Jules Verne, 80000 Amiens, France;
jonathan.lenoir@u-picardie.fr
14. Montague H. C. Neate-Clegg, Environmental Studies Department, University of California, Santa Cruz, USA; monteneateclegg@gmail.com
15. Juliano Palacios-Abrantes, Institute for the Oceans and Fisheries, The University of British Columbia, Vancouver, Canada; j.palacios@oceans.ubc.ca
16. Gretta Pecl, University of Tasmania, Australia; Gretta.Pecl@utas.edu.au
17. Malin L. Pinsky, Department of Ecology and Evolutionary Biology, University of California Santa Cruz, Santa Cruz, CA, USA; mpinsky@ucsc.edu
18. Jennifer E. Smith, Institute for Marine and Antarctic Studies, University of Tasmania, Hobart, Australia; je.smith@utas.edu.au
19. Beth Stys, US Fish and Wildlife Service; elizabeth_stys@fws.gov
20. Morgan W. Tingley, Department of Ecology and Evolutionary Biology, University of California, Los Angeles, CA, USA; mtingley@ucla.edu

21. Brett R. Scheffers, Department of Wildlife Ecology, University of Florida, FL, USA;

brett.scheffers@ufl.edu

Key Words: Dispersal, Extreme weather and climate events, range contraction, range expansion, range shifts

ABSTRACT

Climate change is altering species' distributions globally. Increasing frequency of extreme weather and climate events (EWCEs) is one of the hallmarks of climate change. Despite species redistribution being widely studied in response to longer-term climate trends, the contribution of EWCEs to range shifts is not well understood. We outline how EWCEs can trigger rapid and unexpected range boundary fluctuations by impacting dispersal, establishment, and survival. Whether these mechanisms cause temporary or persistent range shifts depends on the spatiotemporal context and exposure to EWCEs. Using the increasing availability of data and statistical tools to examine EWCE impacts at fine spatiotemporal scales on species redistribution will be critical for informing conservation management of ecologically, economically, and culturally important species.

CLIMATE-INDUCED RANGE SHIFTS

Climate change is causing species to shift their distributions globally, with consequences for biodiversity and ecosystem functioning, as well as for the economy, food security, and human health and culture [1,2]. Species' geographic ranges are determined by a combination of abiotic and biotic factors that influence the dispersal, reproduction, and survival of individuals in a population [3]. When climate becomes less suitable, populations decline due to lower recruitment and higher mortality, causing range contraction at the **trailing edge** (see Glossary) [4]. In contrast, range expansion usually occurs at the **leading edge** as climatic conditions become more suitable beyond current distribution boundaries [4]. Overall, species ranges are shifting toward higher latitudes, elevations, and depths in response to warming temperatures [2,4–6] (Fig. 1). Yet, shifts often lag behind rates of climate change and can occur in unexpected directions [7,8]. While background rates of warming may facilitate gradual range shifts driven by

(relatively) slow changes in population dynamics and colonisation/extirpation events, **extreme weather and climate events** (EWCEs) may affect range shift rates by amplifying expansion and contraction dynamics. As a result, range edges can experience rapid fluctuations in expected or unexpected directions that may result in temporary or persistent range shifts depending on the degree of exposure and the spatiotemporal context of the EWCE.

EWCEs are characterized by their magnitude, duration, and spatial extent and following a meteorological definition, are categorized as extreme when their magnitude falls beyond a threshold (e.g., the 90th percentile) over a baseline time period for a given location [9,10] (Box 1). While EWCEs can be associated with long-term meteorological cycles, such as the El Niño Southern Oscillation, they can also occur over shorter time scales [11]. EWCEs are increasing in frequency and severity [9,12], with potentially substantial impacts on distributions of ecologically, culturally, and economically important species [13]. While EWCEs can contribute to defining range edges [14], the role EWCEs play in range dynamics remains unclear [but see 15–17,18; Box 2]. This is in part because attributing range shifts to a specific driver requires long-term and spatially widespread evidence of population responses to climate fluctuations [19]. Here, we outline how EWCEs can amplify expansion and contraction dynamics, causing rapid and/or unexpected range shifts or range edge fluctuations. We then discuss how increasing availability of data at fine spatiotemporal resolutions and statistical techniques for understanding impacts of climate variability can improve our understanding of these dynamics and inform conservation management.

EXPANSION AND CONTRACTION MECHANISMS

EWCEs can amplify range expansion by increasing the probability and frequency of long-distance dispersal and establishment, or by pushing individuals toward range edges [16,18].

The change in dispersal dynamics can be described by a shift in the **dispersal kernel** [20] (Fig. 2). Passively dispersed sessile organisms, such as wind- or water-dispersed plants and marine larvae, often disperse short distances, while the probability of dispersing long distances (the tail of the dispersal kernel) is typically low (Fig. 2). Storms with high winds and currents can contribute to long-distance dispersal and allow establishment of ephemeral populations far beyond range edges [15,21,22; Box 2]. Active dispersers may decide when and how to respond to EWCEs. For example, individuals may move to range edge habitat or beyond in response to reduced habitat suitability caused by EWCEs in the range core [18; Box 2]. As the magnitude and frequency of EWCEs increases [12,23–25], active and passive dispersers may travel longer distances, extending the dispersal distance (tail length) and increasing the probability and frequency of propagules dispersing beyond the average dispersal range (tail thickness) [26,27] (Fig. 2). Greater **propagule pressure** beyond range edges would increase the likelihood that populations become self-sustaining over generations and contribute to range expansion [26,27] (Fig. 1).

EWCEs can also facilitate establishment and reproduction phases of expansion by improving abiotic and biotic conditions beyond range edges [16,28,29]. When EWCEs, such as heat waves, last over the duration of a species' lifecycle, reproduction in abnormally favourable climate conditions beyond the leading range edge can improve establishment success [16]. EWCEs can also improve establishment via competitive release [30]. For example, wildfires remove adult vegetation, allowing light- and nutrient-demanding understory plants to expand their range [28,29], while marine heatwaves that reduce kelp cover have facilitated range expansions of corals and turf-forming algae [31; Box 2].

Conversely, EWCEs can amplify range contractions by causing population mortality when conditions exceed critical physiological thresholds [32]. For example, extreme fires have caused geographically restricted plant species to lose up to 95% of their range [33], marine heatwaves have caused mass mortality of habitat-forming coral and kelp, leading to 100 km range contractions off the western coast of Australia [17,34–36], and extreme droughts have caused rapid contraction of the ponderosa pine, *Pinus ponderosa* [37].

Impacts of EWCEs on expansion and contraction processes are highly variable across species, depending on both intrinsic and extrinsic factors [38]. Species traits, including critical thermal limits [39,40], hygric traits associated with water loss and desiccation rates [41], and body/leaf size [42,43], as well as habitat quality [44] impact **resistance** to negative impacts of EWCEs that may cause range contraction. For example, species living near their critical thermal limits, including marine ectotherms and tropical insects, exhibit lower resistance to EWCEs than species with larger thermal safety margins [39,40]. Furthermore, low dispersal, slow-paced life histories, and low habitat connectivity [44,45] limit **resilience** to EWCEs as well as expansion probability. When resilience is high despite low resistance, temporary range contractions may occur, while recovery prevents persistent range shifts. In contrast, low resistance and resilience will likely cause persistent contractions.

RAPID, UNEXPECTED, AND FLUCTUATING RANGE DYNAMICS

EWCEs can cause rapid and persistent range shifts or rapidly fluctuating range edge dynamics in both expected and unexpected directions depending on the spatiotemporal context and exposure to EWCEs, via the aforementioned expansion and contraction processes.

The spatial context of EWCEs describes the location and extent of impact with respect to a species' range. When EWCEs facilitate expansion processes at the leading edge and

contraction processes at the trailing edge, they may amplify rates of range shifts in directions expected by background climate change. However, when expansion and contraction processes occur elsewhere, shifts may be ephemeral or occur in unexpected directions. For instance, when cold extremes, which have become more frequent in the mid-latitudes of the eastern US and Eurasia [46,47], exceed physiological tolerances of expanding populations, retraction may occur at the leading edge [48–50] (Fig. 1). Alternatively, EWCEs could reduce competition and cause expansion at the trailing range edge, where biotic factors often impose range boundaries [51,52].

The spatial context of an EWCE can also impact the persistence of range shifts by affecting metapopulation dynamics [44]. When EWCEs negatively impact populations that act as sources of individuals and genes for metapopulation recovery, mortality is more likely to cause rapid and persistent range contraction. The abundant centre hypothesis and complementary rare edge hypothesis suggest species abundance is highest in the centre and declines toward range edges [53,54]. Despite mixed support for these hypotheses [55], when such patterns occur, EWCEs that negatively impact core populations could amplify future range contraction by depleting source populations, which reduces potential for demographic rescue at trailing edges [56]. However, immediate impacts on range shifts may not be apparent when EWCEs do not occur at range edges. On the other hand, EWCEs that cover large extents of a range or are **spatially compounding** may amplify the rate and persistence of range contraction by causing mass mortality, particularly in low quality and poorly connected habitat where recovery potential declines [44]. Effects may be particularly severe for small-ranged and highly endemic species, because extirpation risk will increase in the face of EWCEs for a relatively larger proportion of populations within their range [57].

The temporal context of EWCEs refers to their time of occurrence with respect to other climate events and can also have important implications for range dynamics. Exposure to **temporally compounding EWCEs** that occur with high frequency can amplify expansion and contraction processes [58]. For example, successive marine heatwaves from 2014 to 2016 combined with anomalous poleward currents led to range expansions for several coastal marine taxa by increasing propagule pressure beyond range edges, with populations of some species establishing 300-500 km beyond the leading edge [16]. Where contraction occurs, high frequency EWCEs may exceed the recovery period of the affected species and cause persistent contraction. Alternatively, recovery following lower frequency events can cause rapidly fluctuating range edges [44]. Multiple types of EWCEs occurring simultaneously (**Multivariate EWCEs**) may also increase the likelihood of mass mortality and consequent range contractions [58]. For example, simultaneous extreme heat and drought events have caused tree diebacks at range edges [59], and unusually high temperatures and calm waters have caused contraction toward deeper depths in marine algae [60]. When these EWCEs are **preconditioned**, they may amplify mortality and range contraction [58]. For example, adaptation to a long period of wet climate conditions or early spring onsets that deplete soil moisture may amplify mortality and range contraction (Box 2) [58,61].

Overall, whether EWCEs impact range dynamics depends on organismal exposure, which is moderated by microclimate variability and compensatory mechanisms, including thermoregulatory behaviour and phenological adjustments [38,62,63]. Climatic buffering effects of topography and vegetation produce **microclimatic refugia** within landscapes, such as the understories of forests with tall and dense canopies or convergent topographic environments (e.g., valley bottoms), that reduce exposure to extreme heat, cold, and drought [64,65].

Populations that live in or disperse to these refugia during EWCEs may persist, preventing rapid range contraction and promoting range expansion. However, the extent to which microrefugia can reduce exposure to EWCEs depends on the capacity for vegetation to buffer extreme climate conditions over time [65]. For example, water availability is critical for maintaining high buffering capacity [66,67]. Heat and drought extremes that increase water deficit could therefore reduce buffering capacity and increase exposure to extreme climate conditions [66]. Tree mortality due to drought, wildfire, and insect outbreaks, as well as anthropogenic disturbances, may compound reductions in microclimate buffering in the long term by increasing canopy openness [66,68]. Understanding the temporal consistency in microclimate buffering during EWCEs is urgently needed to assess exposure and possible impacts on range shifts.

ADVANCING OUR UNDERSTANDING OF EWCE IMPACTS ON RANGE SHIFTS

Improving our understanding of EWCE impacts on range shifts requires quantifying climate variation at biologically relevant spatial and temporal scales and its impacts on population dynamics across large spatial extents. This is a challenging task, as climate data often face trade-offs between high spatial (e.g., 1 km² CHELSA climate data [69]) or temporal resolution (e.g., 1 hour for ERA5 climate data [70]), while temporally resolved demographic data covering large spatial extents is rare [71]. Coarse resolutions across either axis represent average measurements over space or time that may overlook short-term or localized extremes and risk underestimating daily maximum or overestimating daily minimum temperatures - both of which can have vital impacts on demography and range dynamics [72–74]. Mechanistic microclimate models that downscale temporally resolved macroclimate data, as well as statistical microclimate models based on globally distributed *in-situ* microclimate loggers, offer paths forward, but may require substantial computational capacity when implemented across large spatial and temporal

extents [75,76]. Furthermore, spatiotemporally resolved occurrence data are becoming increasingly available and can be obtained through large-scale and long-term monitoring initiatives (e.g., GLORIA, MIREN) [77,78]), citizen science databases (e.g. eBird and iNaturalist [48]), and airborne remote sensing [e.g., 79].

Expanding climatological and biological data allow ecologists to interrogate mechanisms impacting EWCE-driven range shifts across taxa and regions globally using diverse modelling techniques. Longitudinal process-based models (e.g., occupancy dynamics models, demographic distribution models, abundance dynamics models) can provide spatially explicit predictions of demographic dynamics, including colonization and extinction, in response to short-term climate variability, which may impact range shifts over short or long time periods [71,73]. When temporally replicated biological data is absent, eco-physiological models (i.e., mechanistic models) that estimate organismal responses to temporally variable climate conditions based on physiological first-principles offer a promising alternative for predicting EWCE impacts on range shifts [71,80]. Additionally, before-after-control-impact (BACI) designs can attribute biological responses to single EWCEs, which may contribute to a mechanistic understanding of range fluctuations, though challenges in predicting EWCEs may provide obstacles to obtaining the necessary data [81]. Correlative species distribution models can also improve our understanding of EWCE impacts on range edges when they incorporate environmental stochasticity using statistical distributions that capture information on the frequency and intensity of EWCEs (e.g., the generalised extreme value distribution) [14,82]. Experimental approaches can supplement these models to detect mechanisms by which EWCEs influence range dynamics but are typically limited to local spatial extents [83].

IMPLICATIONS FOR CONSERVATION MANAGEMENT

Recognizing that EWCEs often accelerate range expansion and contraction processes pushes participatory and anticipatory planning to the fore [84]. While uncertainties in estimating and predicting the impacts of EWCEs on species' redistribution hampers accurately targeting conservation actions, improvements in near-term ecological forecasting offer a promising avenue for informing anticipatory conservation actions [85]. Boulton [86] suggests adopting a forecast-based action approach that is used regularly for planning and mounting rapid recovery efforts, such as deploying on-the-ground actions, to buffer sensitive species to single EWCEs (e.g., installing shading of sea turtle nests in anticipation of extreme heat events; [86]). Knowledge of how EWCEs affect individuals across their geographical range can help inform where forecasting and management efforts should focus. For example, when a species' range core is subject to an EWCE event, the habitat within its range edges can take on enhanced importance as it serves as an extreme weather refuge [e.g., 18,87]. Similarly, anticipating the arrival of native and non-native outlier populations beyond range edges can improve identification and monitoring efforts of population growth and impacts on local ecosystems [84]. Monitoring can then inform population management plans as well as strategic habitat protection and restoration initiatives that facilitate expansion by connecting outliers to primary range or habitat predicted to become suitable in the future [84,88]. Employing these approaches will be critical for ecologically and economically important species, including habitat-forming species, invasive species, disease vectors, and key fishery species.

CONCLUDING REMARKS

EWCEs may be catalysts for, or inhibitors of, substantial shifts in species' distributions under a changing climate (see Outstanding Questions). While the probability of an EWCE occurring at a duration, frequency, and spatial position to have an impact on species' ranges may be relatively low, increasing examples of EWCEs on range dynamics highlight the importance of understanding these processes [e.g., 16]. To accurately forecast species redistributions, it will be essential to recognise the complex interactions between extreme events, habitat loss, and gradual changes in climate trends on populations at biologically relevant spatial and temporal scales. Though incorporating EWCEs remains challenging due to data limitations, predictive uncertainties in ecological forecasts, and the inherent complexity of ecological and climatological systems, advancements in data availability and methodological approaches are growing rapidly. Using these avenues to begin exploring the mechanisms we propose will improve our ability to forecast EWCE impacts on range shifts, which can inform proactive conservation management planning.

ACKNOWLEDGEMENTS

The concept for this paper was developed during discussions at the Species on the Move conference workshop funded by the University of Florida IFAS Office of the Dean for Research and held in Bonita Springs Florida, May 2023. This material is based upon work supported by the National Science Foundation Graduate Research Fellowship under Grant No. DGE1842473. Any opinions, findings, and conclusions or recommendations expressed in this material are those of the authors and do not necessarily reflect the views of the National Science Foundation.

REFERENCES

1. Pecl, G. *et al.* (2017) Biodiversity redistribution under climate change: Impacts on ecosystems and human well-being. *Science* 355, eaai9214
2. Lenoir, J. *et al.* (2020) Species better track climate warming in the oceans than on land. *Nat. Ecol. Evol.* 4, 1044–1059
3. Gaston, K. j (2009) Geographic range limits of species. *Proc. R. Soc. B Biol. Sci.* 276, 1391–1393
4. Lenoir, J. and Svenning, J.-C. (2015) Climate-related range shifts – a global multidimensional synthesis and new research directions. *Ecography* 38, 15–28
5. Chen, I.-C. *et al.* (2011) Rapid range shifts of species associated with high levels of climate warming. *Science* 333, 1024–1026
6. Poloczanska, E.S. *et al.* (2016) Responses of Marine Organisms to Climate Change across Oceans. *Front. Mar. Sci.* 3, 62
7. Lawlor, J.A. *et al.* (2024) Mechanisms, detection and impacts of species redistributions under climate change. *Nat. Rev. Earth Environ.* 5, 351–368
8. Rubenstein, M.A. *et al.* (2023) Climate change and the global redistribution of biodiversity: substantial variation in empirical support for expected range shifts. *Environ. Evid.* 12, 7
9. Seneviratne, S. *et al.* (2021) Weather and climate extreme events in a changing climate. In *Climate change 2021: The physical science basis. Contribution of working group I to the sixth assessment report of the intergovernmental panel on climate change* ((1st edn)) (Masson-Delmotte, V. *et al.*, eds), pp. 1513–1766, Cambridge University Press
10. WMO (2023) *Guidelines on the definition and characterization of extreme weather and climate events*, World Meteorological Organization
11. Hobday, A.J. *et al.* (2018) Categorizing and Naming Marine Heatwaves. *Oceanography* 31,

162–173

12. Fischer, E.M. *et al.* (2021) Increasing probability of record-shattering climate extremes. *Nat. Clim. Change* 11, 689–695
13. Welch, H. *et al.* (2023) Impacts of marine heatwaves on top predator distributions are variable but predictable. *Nat. Commun.* 14, 5188
14. Fonteyn, W. *et al.* (2025) Incorporating Climatic Extremes Using the GEV Distribution Improves SDM Range Edge Performance. *J. Biogeogr.* 52, 780–791
15. Kennedy, J.P. *et al.* (2020) Hurricanes overcome migration lag and shape intraspecific genetic variation beyond a poleward mangrove range limit. *Mol. Ecol.* 29, 2583–2597
16. Sanford, E. *et al.* (2019) Widespread shifts in the coastal biota of northern California during the 2014–2016 marine heatwaves. *Sci. Rep.* 9, 4216
17. Wernberg, T. *et al.* (2016) Climate-driven regime shift of a temperate marine ecosystem. *Science* 353, 169–172
18. Bateman, B.L. *et al.* (2015) The importance of range edges for an irruptive species during extreme weather events. *Landsc. Ecol.* 30, 1095–1110
19. Gonzalez, A. *et al.* (2023) A framework for the detection and attribution of biodiversity change. *Philos. Trans. R. Soc. B Biol. Sci.* 378, 20220182
20. Clark, J.S. *et al.* (1998) Reid’s Paradox of Rapid Plant Migration: Dispersal theory and interpretation of paleoecological records. *BioScience* 48, 13–24
21. Peniston, J.H. *et al.* (2023) Ecological and evolutionary consequences of temporal variation in dispersal. *Ecography* 2024, e06699
22. Krauss, K.W. and Osland, M.J. (2020) Tropical cyclones and the organization of mangrove forests: a review. *Ann. Bot.* 125, 213–234

23. Bacmeister, J.T. *et al.* (2018) Projected changes in tropical cyclone activity under future warming scenarios using a high-resolution climate model. *Clim. Change* 146, 547–560
24. IPCC (2023) *Climate Change 2023: Synthesis Report. Contribution of Working Groups I, II and III to the Sixth Assessment Report of the Intergovernmental Panel on Climate Change [Core Writing Team, H. Lee and J. Romero (eds.)]*, (First.), IPCC
25. Pérez-Alarcón, A. *et al.* (2023) Global Increase of the Intensity of Tropical Cyclones under Global Warming Based on their Maximum Potential Intensity and CMIP6 Models. *Environ. Process.* 10, 36
26. Cassey, P. *et al.* (2018) Dissecting the null model for biological invasions: A meta-analysis of the propagule pressure effect. *PLOS Biol.* 16, e2005987
27. Lockwood, J.L. *et al.* (2005) The role of propagule pressure in explaining species invasions. *Trends Ecol. Evol.* 20, 223–228
28. Nigro, K.M. *et al.* (2022) Wildfire catalyzes upward range expansion of trembling aspen in southern Rocky Mountain beetle-killed forests. *J. Biogeogr.* 49, 201–214
29. Wilson, R.N. *et al.* (2024) Fire sparks upslope range shifts of North Cascades plant species. *Ecology* 105, e4242
30. Smith, K.E. *et al.* (2023) Biological Impacts of Marine Heatwaves. *Annu. Rev. Mar. Sci.* 15, 119–145
31. Wernberg, T. *et al.* (2013) An extreme climatic event alters marine ecosystem structure in a global biodiversity hotspot. *Nat. Clim. Change* 3, 78–82
32. Maxwell, S.L. *et al.* (2019) Conservation implications of ecological responses to extreme weather and climate events. *Divers. Distrib.* 25, 613–625
33. Godfree, R.C. *et al.* (2021) Implications of the 2019–2020 megafires for the biogeography

- and conservation of Australian vegetation. *Nat. Commun.* 12, 1023
34. Giraldo-Ospina, A. *et al.* (2020) Depth moderates loss of marine foundation species after an extreme marine heatwave: could deep temperate reefs act as a refuge? *Proc. R. Soc. B Biol. Sci.* 287, 20200709
 35. Leggat, W.P. *et al.* (2019) Rapid Coral Decay Is Associated with Marine Heatwave Mortality Events on Reefs. *Curr. Biol.* 29, 2723-2730.e4
 36. Smale, D.A. and Wernberg, T. (2013) Extreme climatic event drives range contraction of a habitat-forming species. *Proc. R. Soc. B Biol. Sci.* 280, 20122829
 37. Allen, C.D. and Breshears, D.D. (1998) Drought-induced shift of a forest–woodland ecotone: Rapid landscape response to climate variation. *Proc. Natl. Acad. Sci.* 95, 14839–14842
 38. Neilson, E.W. *et al.* (2020) There’s a storm a-coming: Ecological resilience and resistance to extreme weather events. *Ecol. Evol.* 10, 12147–12156
 39. Deutsch, C.A. *et al.* (2008) Impacts of climate warming on terrestrial ectotherms across latitude. *Proc. Natl. Acad. Sci.* 105, 6668–6672
 40. Pinsky, M.L. *et al.* (2019) Greater vulnerability to warming of marine versus terrestrial ectotherms. *Nature* 569, 108–111
 41. Beissinger, S.R. and Riddell, E.A. (2021) Why Are Species’ Traits Weak Predictors of Range Shifts? *Annu. Rev. Ecol. Evol. Syst.* 52, 47–66
 42. Peralta-Maraver, I. and Rezende, E.L. (2021) Heat tolerance in ectotherms scales predictably with body size. *Nat. Clim. Change* 11, 58–63
 43. Leigh, A. *et al.* (2017) The influence of leaf size and shape on leaf thermal dynamics: does theory hold up under natural conditions? *Plant Cell Environ.* 40, 237–248
 44. Jones, R. *et al.* (2023) Patchy range retractions in response to climate change and

- implications for terrestrial species conservation. *Landsc. Ecol.* 38, 3003–3025
45. Moreno, J. and Møller, A.P. (2011) Extreme climatic events in relation to global change and their impact on life histories. *Curr. Zool.* 57, 375–389
 46. Cohen, J. *et al.* (2014) Recent Arctic amplification and extreme mid-latitude weather. *Nat. Geosci.* 7, 627–637
 47. Cohen, J. *et al.* (2018) Warm Arctic episodes linked with increased frequency of extreme winter weather in the United States. *Nat. Commun.* 9, 869
 48. Cohen, J.M. *et al.* (2021) Extreme winter weather disrupts bird occurrence and abundance patterns at geographic scales. *Ecography* 44, 1143–1155
 49. Lavoie, M. *et al.* (2021) Extreme climate events limit northern range expansion of wild turkeys. *Oecologia* 197, 633–650
 50. Leriorato, J.C. and Nakamura, Y. (2019) Unpredictable extreme cold events: a threat to range-shifting tropical reef fishes in temperate waters. *Mar. Biol.* 166, 110
 51. Lenoir, J. *et al.* (2010) Going against the flow: potential mechanisms for unexpected downslope range shifts in a warming climate. *Ecography* 33, 295–303
 52. Paquette, A. and Hargreaves, A.L. (2021) Biotic interactions are more often important at species' warm versus cool range edges. *Ecol. Lett.* 24, 2427–2438
 53. Sexton, J.P. (2024) Abundance across geographical species ranges and the rare edge hypothesis. *Proc. R. Soc. B Biol. Sci.* 291, 20241874
 54. Brown, J.H. (1984) On the Relationship between Abundance and Distribution of Species. *Am. Nat.* 124, 255–279
 55. Dallas, T.A. *et al.* (2020) Weighing the Evidence for the Abundant-Center Hypothesis. *Biodivers. Inform.* 15, 81–91

56. Carlson, S.M. *et al.* (2025) Anatomy of a range contraction: Flow–phenology mismatches threaten salmonid fishes near their trailing edge. *Proc. Natl. Acad. Sci.* 122, e2415670122
57. Murray, N.J. *et al.* (2017) The use of range size to assess risks to biodiversity from stochastic threats. *Divers. Distrib.* 23, 474–483
58. Zscheischler, J. *et al.* (2020) A typology of compound weather and climate events. *Nat. Rev. Earth Environ.* 1, 333–347
59. Gazol, A. and Camarero, J.J. (2022) Compound climate events increase tree drought mortality across European forests. *Sci. Total Environ.* 816, 151604
60. Harley, C.D.G. and Paine, R.T. (2009) Contingencies and compounded rare perturbations dictate sudden distributional shifts during periods of gradual climate change. *Proc. Natl. Acad. Sci.* 106, 11172–11176
61. Allen, K.J. *et al.* (2021) Compound climate extremes driving recent sub-continental tree mortality in northern Australia have no precedent in recent centuries. *Sci. Rep.* 11, 18337
62. Pereyra, M.E. (2011) Effects of Snow-Related Environmental Variation on Breeding Schedules and Productivity of a High-Altitude Population of Dusky Flycatchers (*Empidonax oberholseri*). *The Auk* 128, 746–758
63. Cannizzo, Z.J. and Griffen, B.D. (2019) An artificial habitat facilitates a climate-mediated range expansion into a suboptimal novel ecosystem. *PLOS ONE* 14, e0211638
64. Jucker, T. *et al.* (2018) Canopy structure and topography jointly constrain the microclimate of human-modified tropical landscapes. *Glob. Change Biol.* 24, 5243–5258
65. Dobrowski, S.Z. (2011) A climatic basis for microrefugia: the influence of terrain on climate. *Glob. Change Biol.* 17, 1022–1035
66. Davis, K.T. *et al.* (2019) Microclimatic buffering in forests of the future: the role of local

- water balance. *Ecography* 42, 1–11
67. Scheffers, B.R. *et al.* (2014) Asplenium bird's nest ferns in rainforest canopies are climate-contingent refuges for frogs. *Glob. Ecol. Conserv.* 2, 37–46
 68. Allen, C.D. *et al.* (2010) A global overview of drought and heat-induced tree mortality reveals emerging climate change risks for forests. *For. Ecol. Manag.* 259, 660–684
 69. Karger, D.N. *et al.* (2017) Climatologies at high resolution for the earth's land surface areas. *Sci. Data* 4, 170122
 70. Muñoz-Sabater, J. *et al.* (2021) ERA5-Land: a state-of-the-art global reanalysis dataset for land applications. *Earth Syst. Sci. Data* 13, 4349–4383
 71. Briscoe, N.J. *et al.* (2019) Forecasting species range dynamics with process-explicit models: matching methods to applications. *Ecol. Lett.* 22, 1940–1956
 72. Gardner, A.S. *et al.* (2019) Climatic predictors of species distributions neglect biophysically meaningful variables. *Divers. Distrib.* 25, 1318–1333
 73. Germain, S.J. and Lutz, J.A. (2020) Climate extremes may be more important than climate means when predicting species range shifts. *Clim. Change* 163, 579–598
 74. Klinges, D.H. *et al.* (2024) Proximal microclimate: Moving beyond spatiotemporal resolution improves ecological predictions. *Glob. Ecol. Biogeogr.* n/a, e13884
 75. Maclean, I. (2024) microclimf: Fast above, below or within canopy gridded microclimate modelling with R
 76. Lembrechts, J.J. *et al.* (2020) SoilTemp: A global database of near-surface temperature. *Glob. Change Biol.* 26, 6616–6629
 77. Grabherr, G. *et al.* (2000) GLORIA: A Global Observation Research Initiative in Alpine Environments. *Mt. Res. Dev.* 20, 190–191

78. Haider, S. *et al.* (2022) Think globally, measure locally: The MIREN standardized protocol for monitoring plant species distributions along elevation gradients. *Ecol. Evol.* 12, e8590
79. White, E.P. *et al.* (2024) Near real-time monitoring of wading birds using uncrewed aircraft systems and computer vision. *Remote Sens. Ecol. Conserv.* DOI: 10.1002/rse2.421
80. Buckley, L.B. *et al.* (2023) Characterizing biological responses to climate variability and extremes to improve biodiversity projections. *PLOS Clim.* 2, e0000226
81. Altwegg, R. *et al.* (2017) Learning from single extreme events. *Philos. Trans. R. Soc. B Biol. Sci.* 372, 20160141
82. Rypkema, D.C. *et al.* (2019) How climate affects extreme events and hence ecological population models. *Ecology* 100, e02684
83. McCleery, R. *et al.* (2023) Uniting Experiments and Big Data to advance ecology and conservation. *Trends Ecol. Evol.* 38, 970–979
84. Rew, L.J. *et al.* (2020) Moving up and over: redistribution of plants in alpine, Arctic, and Antarctic ecosystems under global change. *Arct. Antarct. Alp. Res.* 52, 651–665
85. Dietze, M. *et al.* (2024) Near-term ecological forecasting for climate change action. *Nat. Clim. Change* 14, 1236–1244
86. Boulton, V.L. (2023) Forecast-based action for conservation. *Conserv. Biol.* 37, e14054
87. Stewart, S.B. *et al.* (2021) Climate extreme variables generated using monthly time-series data improve predicted distributions of plant species. *Ecography* 44, 626–639
88. Hannah, L. and Midgley, G.F. (2023) 30×30 for Climate: The History and Future of Climate Change–Integrated Conservation Strategies. *Annu. Rev. Environ. Resour.* 48, 1–24
89. Bailey, L.D. and van de Pol, M. (2016) Tackling extremes: challenges for ecological and evolutionary research on extreme climatic events. *J. Anim. Ecol.* 85, 85–96

90. Smith, M.D. (2011) An ecological perspective on extreme climatic events: a synthetic definition and framework to guide future research. *J. Ecol.* 99, 656–663
91. Ummenhofer, C.C. and Meehl, G.A. (2017) Extreme weather and climate events with ecological relevance: a review. *Philos. Trans. R. Soc. B Biol. Sci.* 372, 20160135
92. Stevenson, S. *et al.* (2022) Twenty-first century hydroclimate: A continually changing baseline, with more frequent extremes. *Proc. Natl. Acad. Sci.* 119, e2108124119
93. Gutschick, V.P. and BassiriRad, H. (2003) Extreme events as shaping physiology, ecology, and evolution of plants: toward a unified definition and evaluation of their consequences. *New Phytol.* 160, 21–42
94. Palmer, G. *et al.* (2017) Climate change, climatic variation and extreme biological responses. *Philos. Trans. R. Soc. B Biol. Sci.* 372, 20160144
95. Osland, M.J. *et al.* (2013) Winter climate change and coastal wetland foundation species: salt marshes vs. mangrove forests in the southeastern United States. *Glob. Change Biol.* 19, 1482–1494
96. Van der Stocken, T. *et al.* (2019) A general framework for propagule dispersal in mangroves. *Biol. Rev.* 94, 1547–1575
97. Osland, M.J. *et al.* (2020) Temperature thresholds for black mangrove (*Avicennia germinans*) freeze damage, mortality and recovery in North America: Refining tipping points for range expansion in a warming climate. *J. Ecol.* 108, 654–665
98. González-Trujillo, J.D. *et al.* (2023) Multiple dimensions of extreme weather events and their impacts on biodiversity. *Clim. Change* 176, 155
99. Filbee-Dexter, K. *et al.* (2020) Marine heatwaves and the collapse of marginal North Atlantic kelp forests. *Sci. Rep.* 10, 13388

100. Arafah-Dalmau, N. *et al.* (2019) Extreme marine heatwaves alter kelp forest community near its equatorward distribution limit. *Front. Mar. Sci.* 6, 499

TEXT BOXES

Box 1: What is an extreme event?

EWCEs occur at multiple spatial and temporal scales and can be defined based on biological responses or meteorological thresholds in reference to different environmental variables [89–91]. We have focused on meteorological thresholds, which define an extreme event as a weather or climate variable surpassing a threshold magnitude and/or duration for a specific area [9,10]. The threshold may be defined using the statistical distribution of events (e.g., 90th percentile) over a baseline time period or over a moving window of time to account for amplification of EWCEs by background climate change [91,92]. When the focus is on a specific species, thresholds may be defined relative to physiological limits [93], such as critical thermal minimum (CT_{min}) and maximum (CT_{max}), derived from experimental work. For example, an increasing frequency of EWCEs that surpass these thresholds may indicate that regular monitoring of a population should be initiated to increase detection probability of responses to EWCEs that are not immediately apparent. Regardless, not all EWCEs surpassing a predefined threshold lead to extreme biological responses [94].

EWCEs can alternatively be defined ecologically based on ‘extremeness’ of both the climatic driver and ecological response across varying levels of biological organisation from an individual to an ecosystem [90]. According to this definition, an EWCE is identified as a statistically uncommon climatic event that significantly disrupts ecological functions beyond what is considered normal variability [90,93]. At the individual or population level, the response, such as fecundity, survival rate, or leaf loss, depends on the actual climatic exposure (e.g., filtered by individual thermoregulatory behaviour or occupied microclimate), as well as on the extremeness of an event relative to the intrinsic species’ sensitivity to climatic conditions [93].

At the ecosystem level, the response may be altered forest structure, carbon cycling, or hydrological dynamics. However, defining response-based EWCEs at larger levels of biological organisation may overlook population-level effects that could impact range shifts, as well as EWCEs that have no visible impact due to community resilience.

Given the complexities and context-specific nature of defining EWCEs, researchers must carefully select and explicitly report the definition they use in their studies. While species- and response-specific definitions can offer valuable insights for specific cases, we recommend adopting climatological thresholds, as these provide a consistent framework across systems enabling border comparisons that can help identify which EWCEs are most impactful and which ecological systems are most sensitive.

Box 2: Impact of EWCEs on range shifts

Mangroves

Mangroves are one of the few ecosystems for which the increasing frequency of EWCEs has impacted both range expansion and contraction. While background climate warming is likely causing poleward expansion of mangroves globally, EWCEs may mediate the rate of range shifts [95]. Tropical storms increase the dispersal distance of mangrove propagules, which are buoyant and carried by tides, ocean currents, and storm surges [96]. For example, hurricanes have facilitated expansion at the poleward range limit of mangroves in Florida where the hurricane season overlaps with mangrove propagule production, increasing the probability of long-distance dispersal [15,22,96]. In addition, while extreme cold events are unlikely to inhibit poleward range shifts, they may cause leaf damage and slow the rate of expansion [97]. In contrast,

drought events following several decades of favourable climate conditions and physiological adaptations to the high moisture availability, led to an extreme dieback of mangroves and range contraction in Australia [61]. Drought also has inhibited mangrove recovery following hurricanes in the North Atlantic Basin [98], which may lead to range contraction under persistent increased disturbance from hurricanes.

Kelp

Kelp forests are declining globally, largely due to impacts of EWCEs rather than gradual climate change [17,99,100]. The magnitude of marine heat waves (MHWs) with respect to critical temperature thresholds impacts the degree of mortality [99]. While not all declines have resulted in range contractions, EWCEs may lead to temporary or persistent loss at warm range edges. For example, kelp populations off the Pacific coast of North America experienced severe declines at the southern range limit in the Baja peninsula, Mexico following an intense and prolonged heatwave from 2014-2016 with limited post-event recovery [100]. Similarly, a 100 km range contraction of kelp off the western Australian coast following the 2011 MHW persisted following returns to non-anomalous temperatures [17]. A shift to dominance by turf-forming seaweeds combined with poleward flowing currents that increased the proportion of subtropical and tropical taxa in the ecosystem prevented kelp recovery following the MHW [17].

Dickcissel

The Dickcissel (*Spiza americana*) is a neotropical migrant bird with a widespread breeding range in the central U.S. An extreme drought in the range core caused temporary abundance increases at northern range edges [18]. These results suggest that range edge habitats can provide temporary refuge when core conditions become inhospitable, producing transitory poleward

range shifts. Increasing frequency of EWCEs within the range core combined with background climate change that increases persistence of high abundances at range edges, could thus result in range shifts over time.

Glossary

Extreme weather and climate events (EWCEs): Meteorologically, extreme weather events are those that are “rare at a particular place and time of year”, where rarity is defined by a threshold, which can be determined statistically as a percentile (e.g., 90th percentile) of the distribution of events over a baseline time period. Patterns of extreme weather events persisting for some time, such as a season, form an extreme climate event. However, EWCEs can also be defined based on ecological thresholds.

Dispersal kernel: A probability density function that describes the likelihood of an individual dispersing a specific distance from its source location.

Leading and trailing edges: The leading edge is the geographical location that describes the current distribution limit along the expanding range front. The trailing edge is the geographical location that describes the current distribution limit along the non-expanding or contracting range front of a species.

Microclimatic refugia: Regions that are decoupled from macroclimate conditions, experiencing lower climatic fluctuations over time and therefore retaining historical climate conditions as the surrounding climate changes.

Multivariate EWCEs: Multiple EWCEs of different types (e.g., temperature and precipitation) that occur simultaneously in the same area.

Preconditioned events: An EWCE that causes an extreme impact due to a pre-existing climate condition, such as a long wet period or an early spring onset, both of which can amplify impacts of drought.

Propagule pressure: The combination of the number of individuals dispersing to an area at any given time and the number of times individuals disperse to that area.

Resilience: The capacity for a population or species to recover after being impacted by an EWCE.

Resistance: The extent to which an organism is not impacted by EWCEs.

Spatially compounding EWCEs: Multiple EWCEs occur simultaneously in geographically connected regions

Temporally compounding EWCEs: EWCEs occurring in quick succession, leading to larger impacts than if they were to occur in isolation.

FIGURE LEGENDS

Figure 1 Impacts of gradual climate change and EWCEs on species' range shifts. (a) The traditional view of range shifts, which shows climate warming gradually causing redistribution toward higher latitudes (although range shifts can also occur toward higher elevations and deeper depths) via gradual expansion at the leading edge and gradual contraction at the trailing edge. Colours of ranges indicate shifts in the range over time. (b) The potential impact of EWCEs on range shifts. At the trailing edge, EWCEs can cause high mortality, leading to range contraction. However, populations may recover to the previous range boundary. At the leading edge, EWCEs may cause rapid expansion via long-distance dispersal. However, subsequent EWCEs could cause retraction toward the previous leading-edge boundary.

Fig. 2 Extreme events impact on dispersal kernels: When a source population (gray circle) is influenced by average conditions, the dispersal kernel will have a shorter and thinner tail resulting in most propagules (blue dots) dispersing close to the source. Extreme events can increase the length and thickness of the dispersal kernel tail, resulting in higher propagule pressure further from the source population. Red lines indicate the length and width of the dispersal kernel tail. Blue colour gradient indicates the probability of dispersal. To simulate dispersal, populations were initialized with 50 individuals and 20 propagules dispersed from each source individual. Dispersal kernels were generated using a generalized normal distribution $(\frac{br}{a^2} \Gamma(\frac{2}{b}) e^{-\frac{x}{a}b})$. Dispersal for average conditions were simulated with parameters $a = 1$ and $b = 1$, and dispersal for EWCEs were simulated with parameters $a = 1$ and $b = 0.7$. While dispersal could occur in other directions, we constrained dispersal to within 10° of the source point for visualization.

Figure I Florida mangroves: Mangroves have been a key system for understanding the consequences of extreme events and disturbance, including hurricane impacts, such as the mangroves shown here from Pine Island, FL which have been impacted by two significant hurricanes in 2022 and 2024. © Florida Museum photo by Kristen Grace, March 25, 2017

Figure II Kelp forests: Giant kelp (*Macrocystis pyrifera*) forests at their equatorial range limit off the coast of Baja California, México at a) Piedra Blanca (Punta Eugenia area) (credit: Rodrigo Beas) and b) near Asunción (credit: Roman Lopez from Cooperativa California en San Ignacio).

Figure III Dickcissel: Dickcissel (*Spiza americana*) Image courtesy of Caleb Persia,

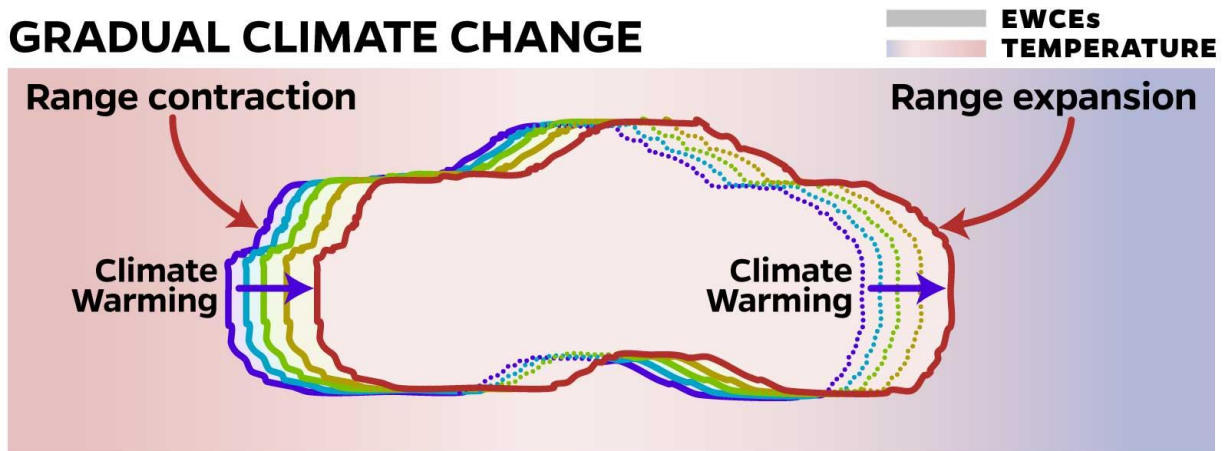
<https://www.inaturalist.org/people/cpersia>

DECLARATION OF INTERESTS

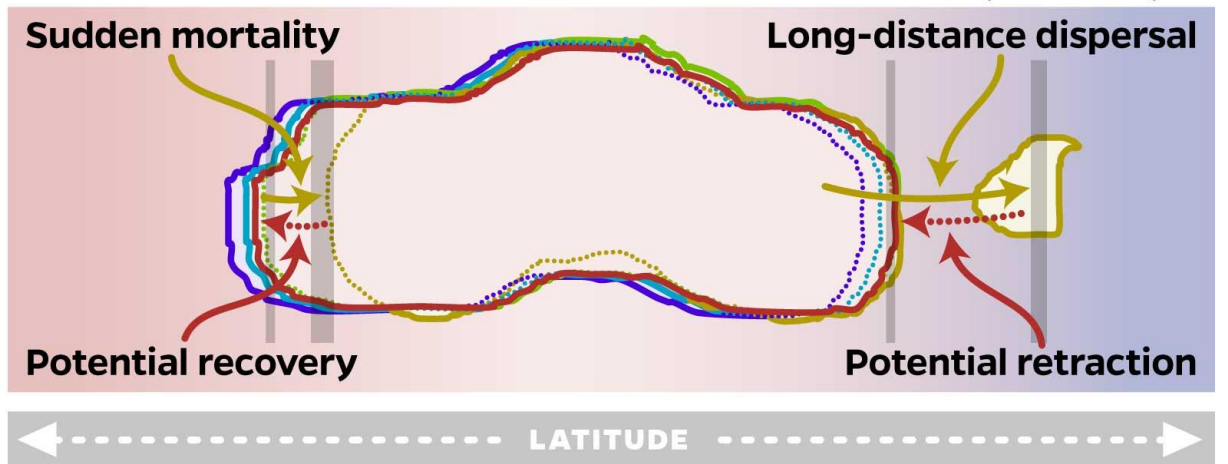
The authors declare no competing interests.

Figures

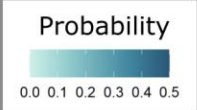

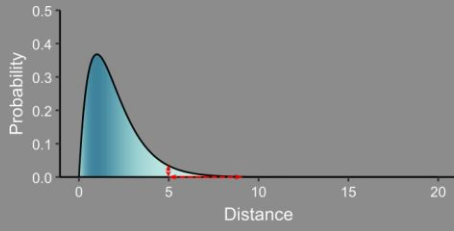
GRADUAL CLIMATE CHANGE



EXTREME WEATHER AND CLIMATE EVENTS (EWCEs)



AVERAGE CONDITIONS



EXTREME WEATHER AND CLIMATE EVENTS (EWCEs)

